





















Plangebied


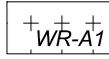
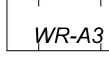





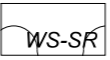


Plangebiedgrens

Bestemmingen


-  Agrarisch
-  Agrarisch met waarden
-  Bedrijf
-  Bedrijf - Hoogspanningsstation
-  Cultuur en ontspanning
-  Cultuur en ontspanning - Bordeel
-  Horeca
-  Maatschappelijk - AZC
-  Maatschappelijk - Dierenopvang
-  Maatschappelijk - Zorgboerderij
-  Natuur
-  Recreatie
-  Sport
-  Sport - Motorcrossterrein
-  Tuin
-  Verkeer
-  Verkeer - Railverkeer
-  Water
-  Wonen
-  Wonen - Landhuis

Dubbelbestemmingen

-  Leiding
-  Waarde - Archeologie 1
-  Waarde - Archeologie 3
-  Waarde - Archeologie 4

-  Waterstaat - Aansluiting primaire waterkering
-  Waterstaat - Attentiegebied NNB
-  Waterstaat - Stroomvoerend rivierbed
-  Waterstaat - Waterbergend rivierbed
-  Waterstaat - Waterkering

Bouwvlak

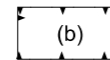
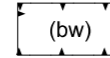
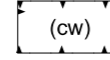


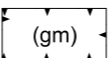
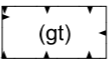
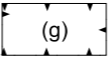
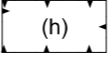
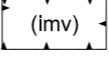
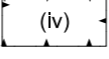
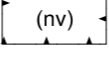
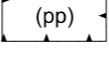
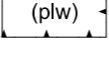
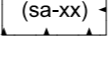

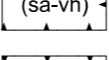
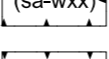
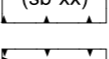
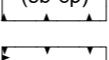
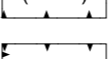
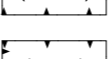
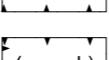

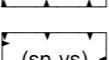
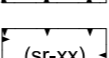
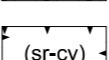
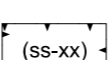
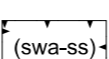
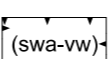
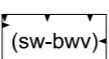

bouwvlak

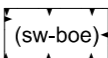
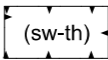
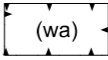
Gebiedsaanduidingen

-  geluidzone - industrie
-  overige zone - Natuur Netwerk Brabant (NNB)
-  overige zone - aardkundig waardevol gebied
-  overige zone - beperkingen veehouderij
-  overige zone - cultuurhistorisch waardevol gebied
-  overige zone - landschapselement
-  overige zone - maasheggengebied
-  overige zone - metworstrennen
-  overige zone - steilranden
-  overige zone - teeltondersteunende kassen
-  overige zone - verruimd VAB-beleid
-  overige zone - zoekgebied behoud en herstel watersystemen
-  vrijwaringszone - dijk
-  vrijwaringszone - molenbiotoop
-  vrijwaringszone - vaarweg

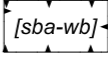
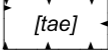
Funcieaanduidingen

-  bedrijf
-  bedrijfswoning
-  cultuurhistorische waarden

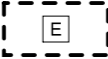
-  gemaal
-  glastuinbouw
-  groen
-  horeca
-  imkersvereniging
-  intensieve veehouderij
-  nutsvoorziening
-  parkeerplaats
-  plattelandswoning
-  specifieke vorm van agrarisch - 1 t/m 23
-  specifieke vorm van agrarisch - pelsdierhouderij
-  specifieke vorm van agrarisch - veehouderij
-  specifieke vorm van agrarisch met waarden - 1 t/m 7
-  specifieke vorm van bedrijf - 1 t/m 42
-  specifieke vorm van bedrijf - camperplaats
-  specifieke vorm van horeca - 1 t/m 9
-  specifieke vorm van maatschappelijk - 1 t/m 5
-  specifieke vorm van natuur - informatiepunt
-  specifieke vorm van natuur - natuur- en groepskamperen
-  specifieke vorm van natuur - uitkijktoren
-  specifieke vorm van natuur - veldschuur
-  specifieke vorm van recreatie - 1 t/m 23
-  specifieke vorm van recreatie - centrale voorzieningen
-  specifieke vorm van sport - 1 t/m 12
-  specifieke vorm van water - stuw- en sluizencomplex
-  specifieke vorm van water - vaarwater
-  specifieke vorm van wonen - bijzondere woonvorm

-  specifieke vorm van wonen - boerderijwinkel
-  specifieke vorm van wonen - theehuis
-  water



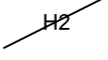
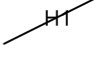



Bouwaanduidingen

-  aaneengebouwd
-  specifieke bouwaanduiding - cultuurhistorisch waardevolle bebouwing
-  specifieke bouwaanduiding - woonboot
-  twee-aaneen


Maatvoeringaanduidingen

-  maximum aantal wooneenheden

Figuren

-  hartlijn leiding - gas
-  hartlijn leiding - hoogspanning
-  hartlijn leiding - hoogspanningsverbinding 150KV
-  hartlijn leiding - hoogspanningsverbinding 380KV
-  hartlijn leiding - riool
-  hartlijn leiding - water
-  relatie

Verklaringen

-  Bestaande bebouwing en kadastrale ondergrond

Voorontwerpbestemmingsplan
Buitengebied Boxmeer
Legenda
Gemeente Boxmeer

IDN: NLJMRO.0756.BP18BmrBuiten-VO01
project: Buitengebied 2018
datum: 20-03-2018
schaal: 1:5000
formaat: A3