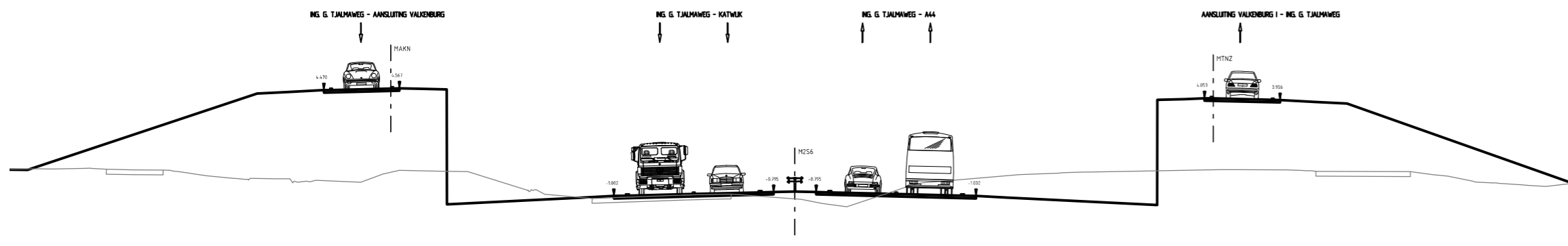
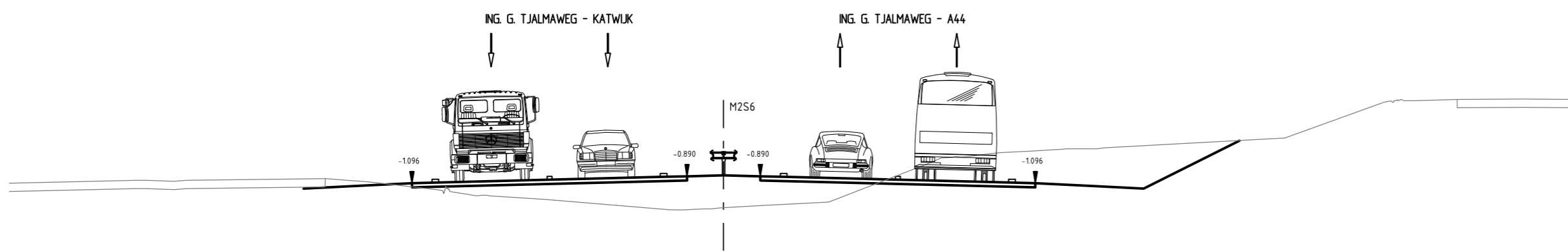


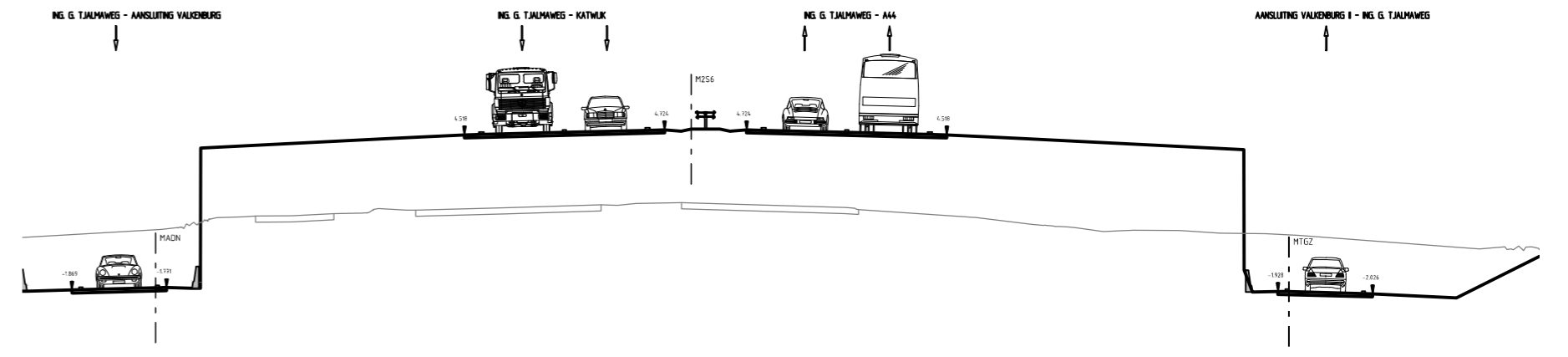
Dwarsprofiel 01 - Aansluiting Valkenburg I




Dwarsprofiel 02 - Ing. G. Tjalpaweg



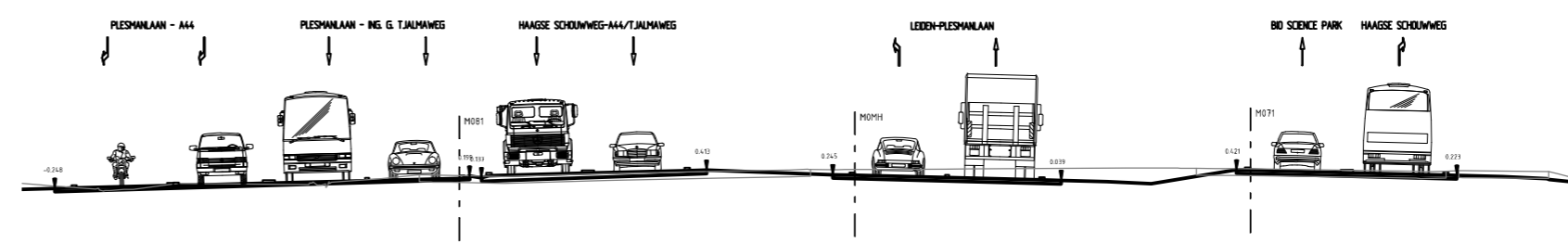
Dwarsprofiel 03 - Aansluiting Valkenburg II



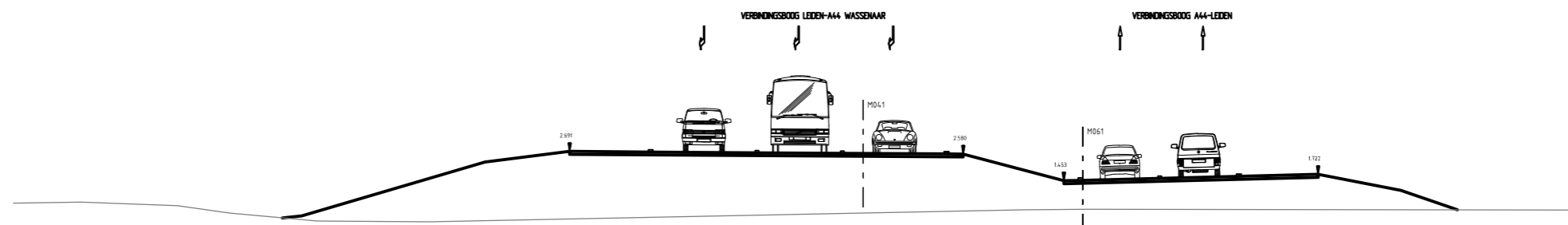
Dwarsprofiel 04 - Torenvlietbrug



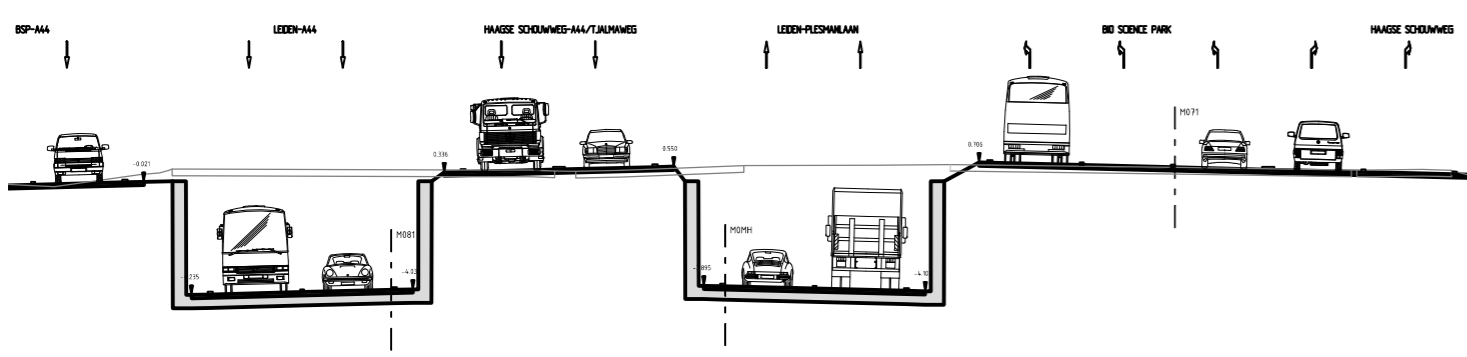
Dwarsprofiel 06 - Plesmanlaan I



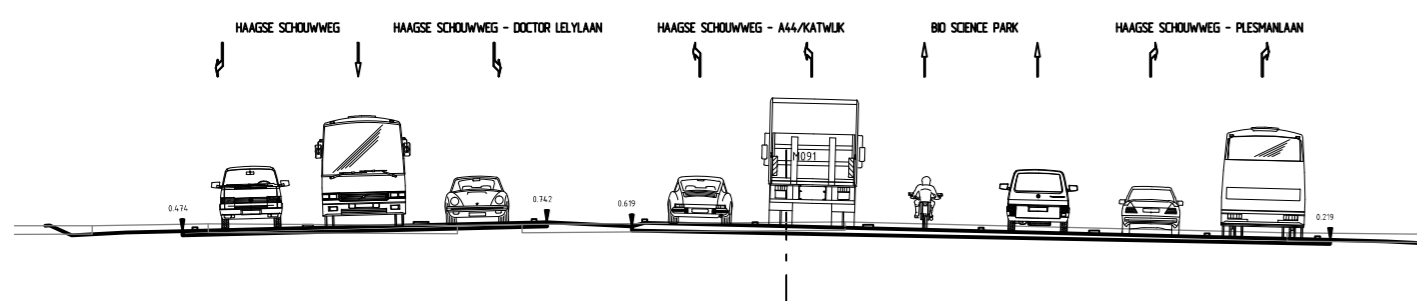
Dwarsprofiel 08 - Oprit A44 richting Wassenaar



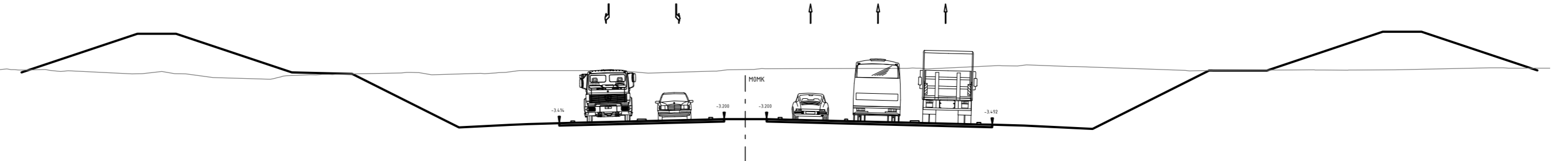
Dwarsprofiel 07 - Plesmanlaan II



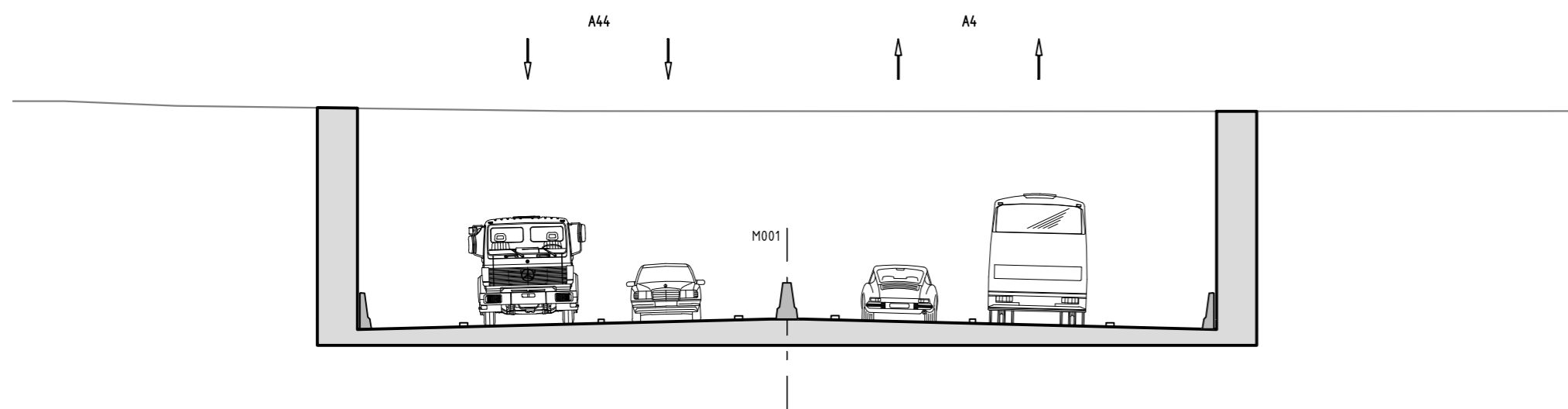
Dwarsprofiel 09 - Haagse Schouwerweg



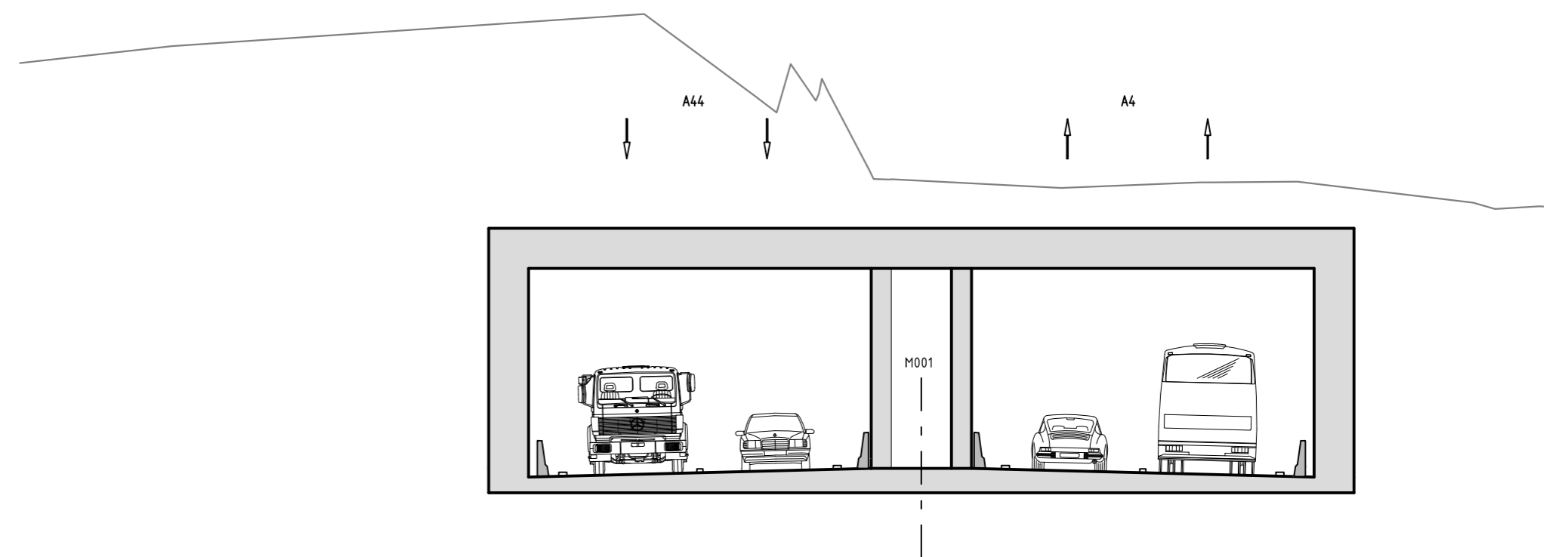
Dwarsprofiel 10 - Stevenshof



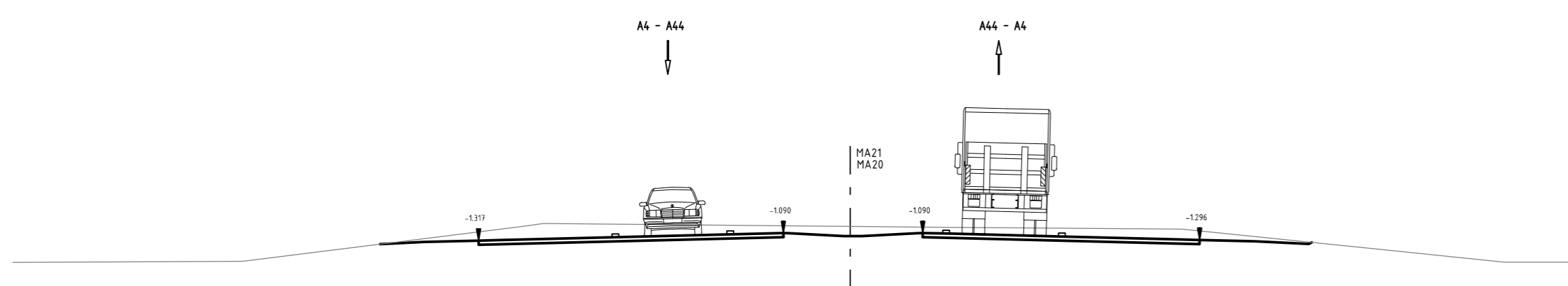
Dwarsprofiel 11 - Admiraal de Ruytersingel





Dwarsprofiel 12 - Tunnel Berbice



Dwarsprofiel 19 - Europaweg



OPDRACHTGEVER Provincie Zuid-Holland	SCHAAL 1:100	
PROJECT Inpassingsplan RijlandRoute	TEKENAAR S. Israel	
IMRNUMMER : NL.IMRO.9928.DOSx2010x0022528P-V001	PROJECTLEIDER P. Kennes	BLAD IN BLADEN 1-1
STATUS	DATEM	TEKENINGNUMMER dwarsprofielenblad
Voorontwerp : 05-06-2012	ORANJEWOUD OOSTERHOUT Stationsweg 7 4900 AA Oosterhout	FORMAAT A1
Ontwerp : .....	HEERENVEEN DEVENTER ALMERE CAPELLE A/D IJSSSEL OOSTERHOUT	
Vaststelling : .....		<p>094826x 40 M. (0)162 451700 fax (0)162 451141</p>